



Driving Directions from Toronto Area to URJ Camp George

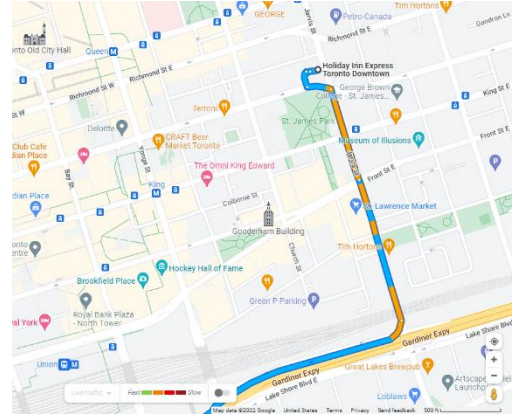


- Holiday Inn Express Toronto Downtown, 111 Lombard St, Toronto, ON M5C 2T9, Canada
- Toronto Pearson International Airport, 6301 Silver Dart Dr, Mississauga ON L5P 1B2
- URJ Camp George, 45 Good Fellowship Rd, Seguin ON P2A 0B2

From Holiday Inn Express Toronto Downtown:

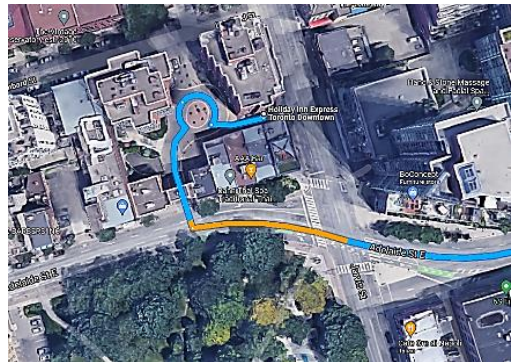
Option A:

1. Go towards Adelaide St E from the hotel on the park side
2. Turn left onto Adelaide St E to go past Bombay Palace.
3. Turn right onto Jarvis St.
4. Take Jarvis St to Gardiner Parkway W
5. Use the right three lanes to take exit 139 for ON-427 toward Airport/ON-401
6. Take ON-427 N for 5.7 KM to ON-401 E
7. Take ON-401E to ON-400 N and follow the directions below



Option B:

1. Go towards Adelaide St E from the hotel on the park side
2. Turn left onto Adelaide St E to go past Bombay Palace, crossing over Jarvis St.
3. Continue heading east on Adelaide St towards the Don valley Pkwy 2 km (1.2 mi)
4. Follow signs to cross over Don River and immediately afterward take Don Valley Pkwy, North Ramp, on the right
5. You will come to the intersection of ON-401, where the road will split – 550 m (4.6 mi)
6. Keep left to stay on Don Valley Pkwy N, follow signs for ON-404. Don Valley Pkwy N becomes ON-404 N once you cross over ON-401
7. Follow ON-404 to exit 26 toward Express Toll Route/ON-407 (Toll Road) -7.4 km (9.6 mi)
8. Keep left at the fork, follow signs for ON-407 W/Express Toll Route, and merge onto Express Toll Route/ON-407
9. Follow ON-407 W to exit 66 to get onto ON-400 N towards Barrie – 15.5 KM (47.6 Mi)
10. Take ON-400 N and follow the directions below



From Pearson Airport:

1. Follow signs for Hwy 409 East.
2. Take 409 East for 5.25 km (3.25 Miles) to Ontario 401 Express (Macdonald Cartier Fwy).
3. Take Ontario 401 Express for 2.5km (1.5 Miles) to Exit 359 for Hwy 400 North (Barrie/ Black Creek Dr.)
4. Take Hwy 400 North 196km (122 Miles) to Exit #207 (Hwy 141 - Huntsville/Rosseau)
5. Follow directions below





Driving Directions from Toronto Area to URJ Camp George



From Toronto:

Take Hwy 400 North to Exit #207 (Hwy 141 - Huntsville/Rosseau) approx. 196 km (122 mi)

Note: Just after Barrie, stay on Hwy 400 North to Parry Sound by taking the right fork when the highway splits". (Do NOT take the left fork to Hwy 11.)

At Exit 207, turn right off the ramp and follow signs for Hwy 141 East (Lake Joseph Road NORTH). Travel North on Hwy 141 East (Lake Joseph Road) for 4.3km (2.7 miles).



BEAR RIGHT on Hwy 141 East towards Huntsville/Rosseau

Hwy 141 will turn right after 4.3km (2.7 miles) just after you pass [Memories of Muskoka](#) restaurant on the right, and you will see a sign pointing to the right for Hwy 141 (Rosseau Road). You went too far if you see the NAPA Auto Parts store on your left.



TURN RIGHT at the blinking yellow light to stay on Hwy 141.



Travel on Hwy 141 for 7km (4.3 Miles) to Tally Ho Swords Road.

TURN LEFT onto Tally Ho Swords Road

Travel on Tally Ho Swords Road for 9km (5.4 Miles) to Good Fellowship Road

TURN RIGHT on Good Fellowship Road (you will see the "Camp George sign on the right-hand side).

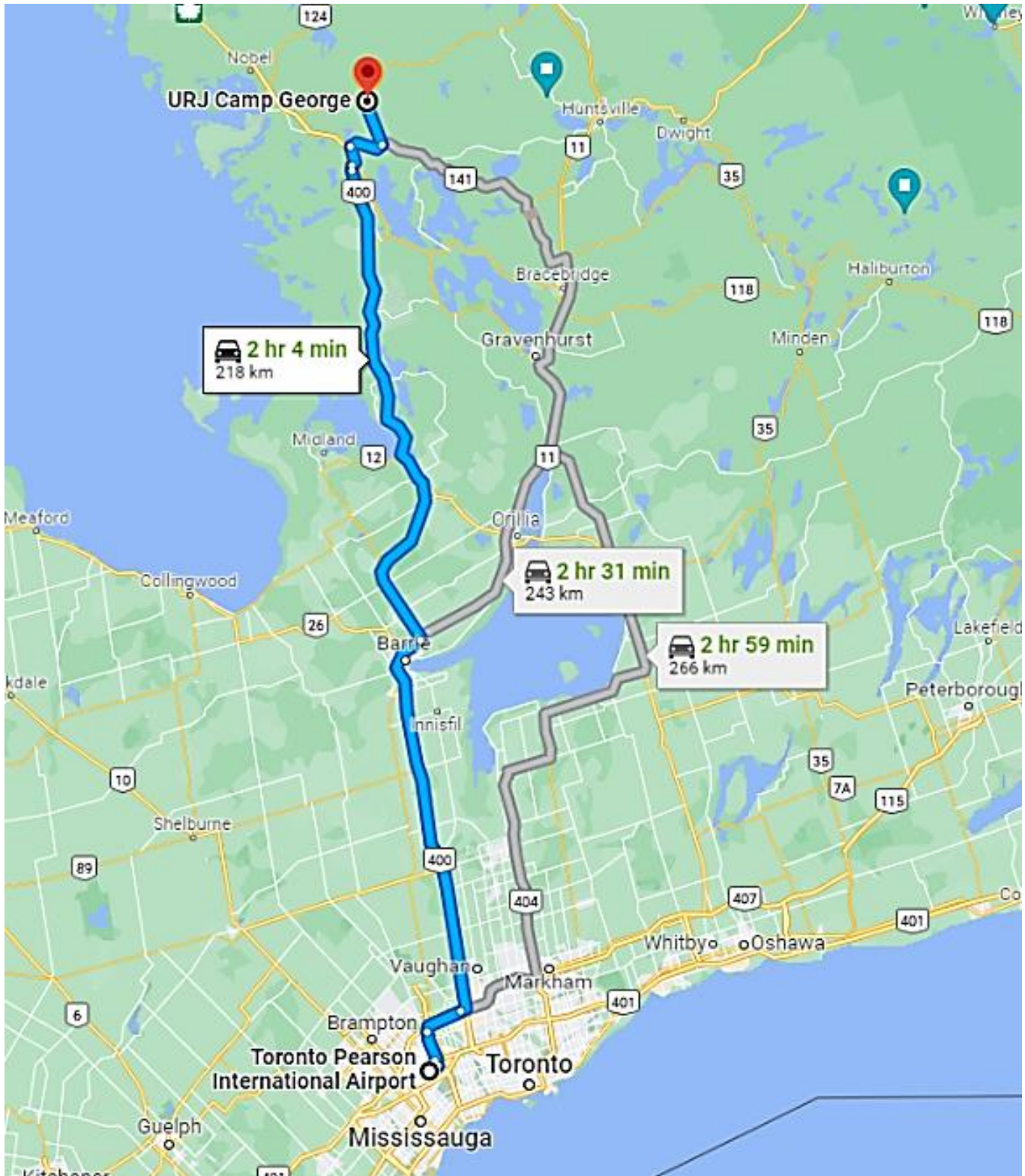


Travel about 700 Meters (1/4 Mile) on Good Fellowship

Drive into the Camp, over the hill, and to the parking lot.



Driving Directions from Toronto Area to URJ Camp George

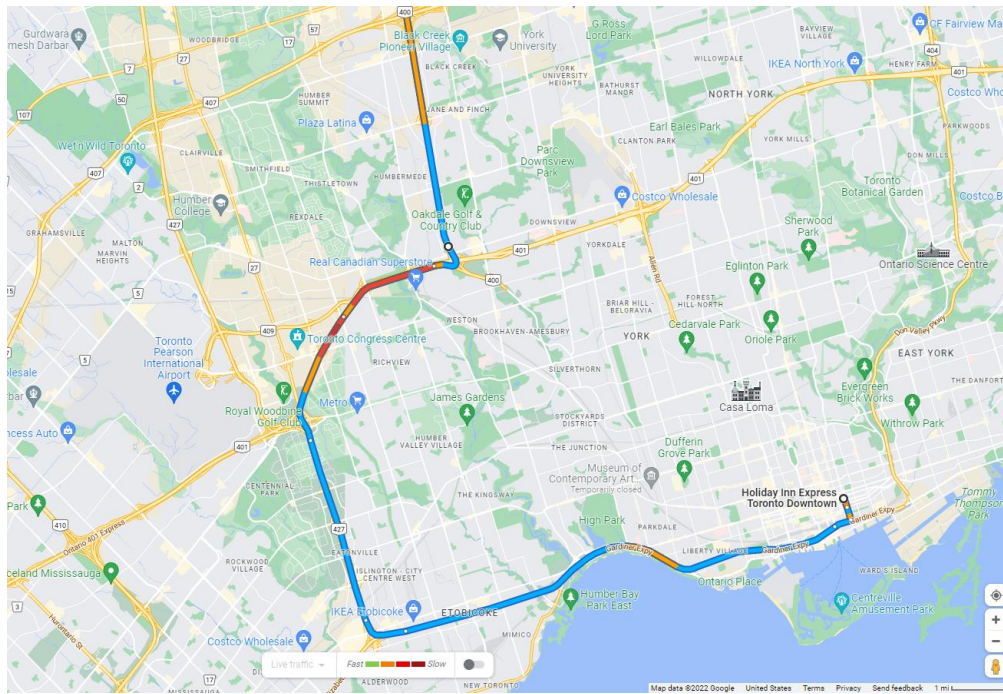




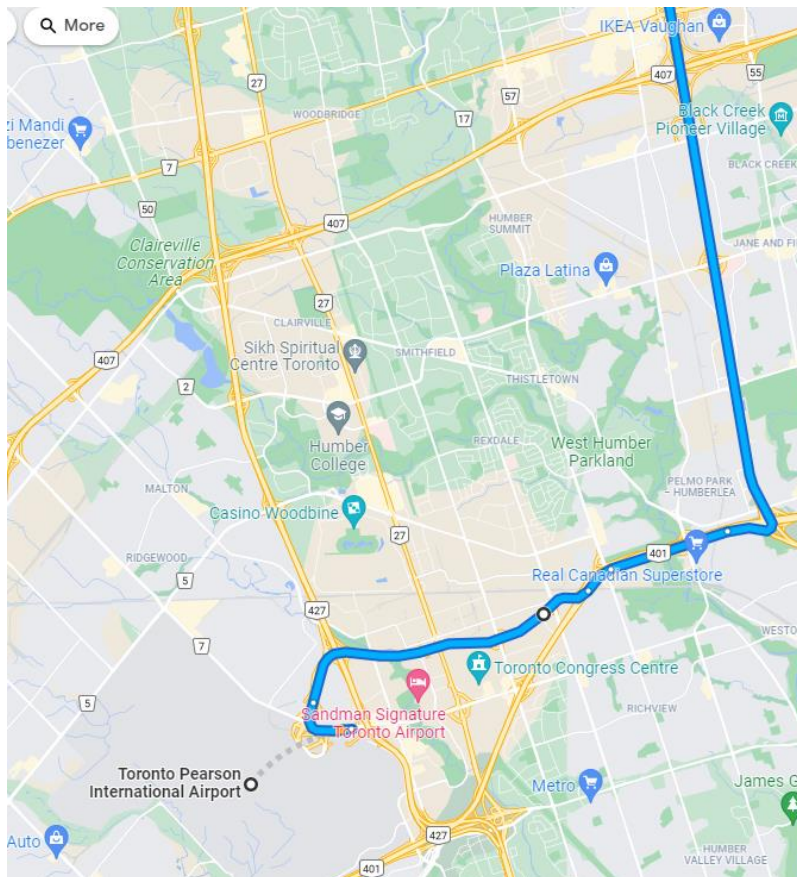
Driving Directions from Toronto Area to URJ Camp George



From Hotel



From Airport





Driving Directions from Toronto Area to URJ Camp George

